HABS
ARIZ,
2-BOWI.V,
1G-

Guardhouse - Fort Bowie Ruins
Bowie vicinity
Cochise County
Arizona

ARIZ-63-E

REDUCED COPIES OF MEASURED DRAWINGS

Historic American Buildings Survey

TRIM LINE

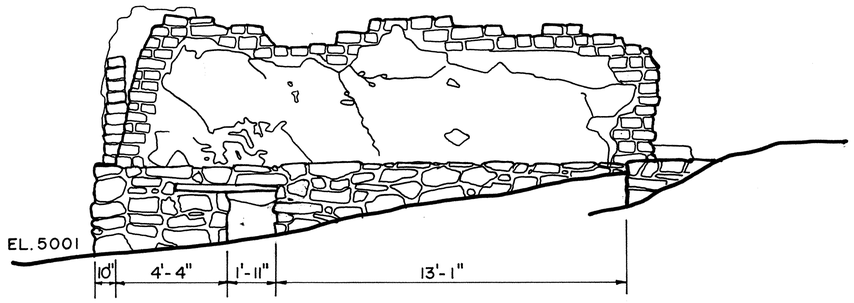

SOUTH ELEVATION
1/4" = 1'-0"

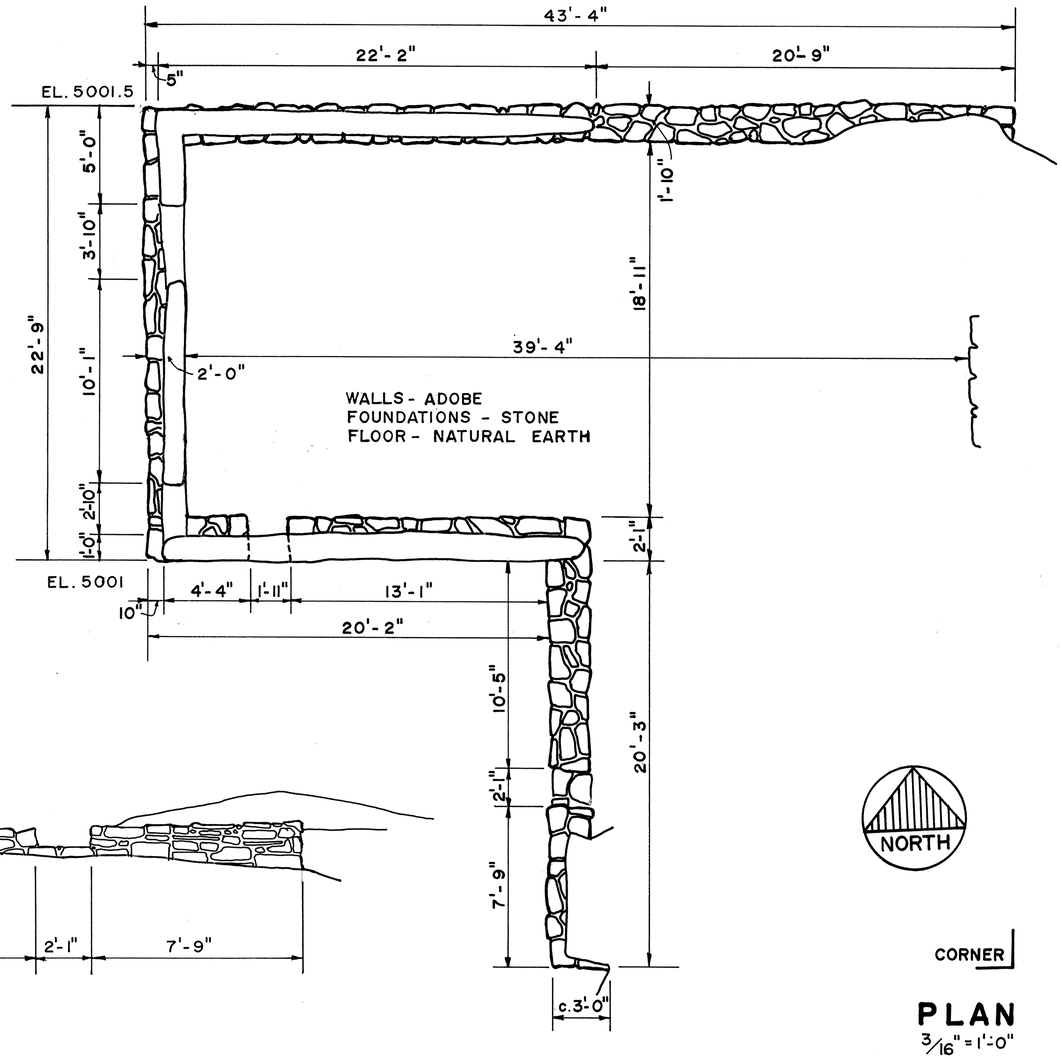

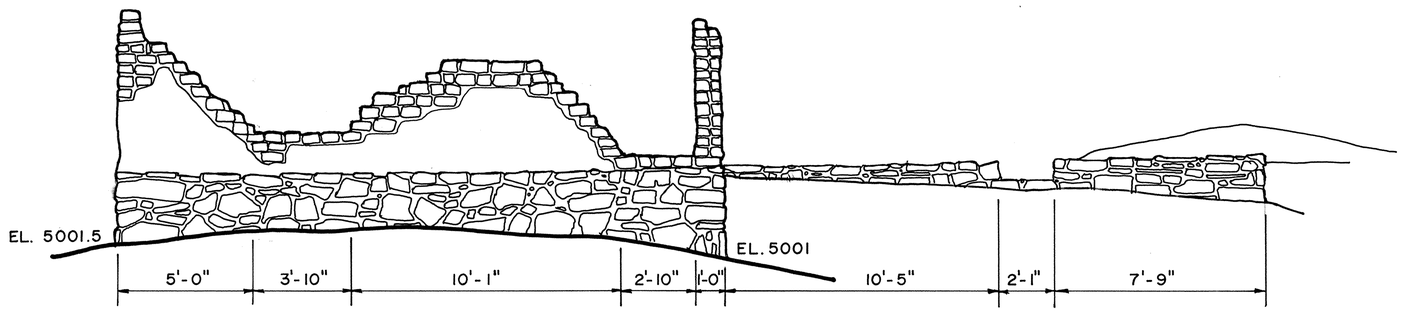

WEST ELEVATION
1/4" = 1'-0"

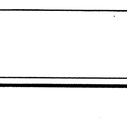

CORNER

PLAN
3/16" = 1'-0"

GUARDHOUSE

SCALE AS NOTED

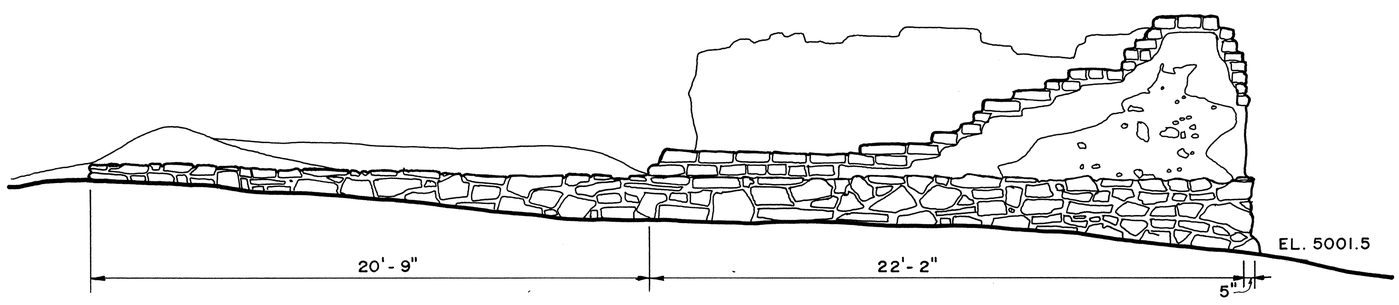

NORTH ELEVATION
1/4" = 1'-0"

NOTE: DIMENSIONS OF OPENING TAKEN TO NARROWEST POINT.

GRADE AT CORNERS FROM AERIAL SURVEY NO. NHS-BOW-3002.

PLAN AND ELEVATIONS AS EXISTING NOVEMBER, 1967, DURING STABILIZATION EFFORTS.

60 1 2 3 4 5 10
FEET & INCHES 3/16" = 1'-0"

60 1 2 3 4 5 10
FEET & INCHES 1/4" = 1'-0"

DRAWN BY: ROBERT C. GIEBNER, DEL. 1967

DIVISION OF HISTORIC ARCHITECTURE BRANCH OF RESTORATION UNDER DIRECTION OF THE NATIONAL PARK SERVICE, UNITED STATES DEPARTMENT OF THE INTERIOR	NAME AND LOCATION OF STRUCTURE HB-26 GUARDHOUSE - FORT BOWIE RUINS COCHISE COUNTY, ARIZONA FORT BOWIE NATIONAL HISTORIC SITE	SURVEY NO. ARIZ 63E	HISTORIC AMERICAN BUILDINGS SURVEY SHEET 1 OF 1 OF 20 SHEETS	LIBRARY OF CONGRESS INDEX NUMBER

ARIZ, 2-BOWI.V, 1G.

HMI:1S

State ARIZONA County Cochise (2) Town or Vicinity Bowie Vicinity

Structure Fort Bowie, Guardhouse (Ariz-63-E)

25 miles S. of Bowie. Sections of rubble stone and stuccoed adobe, 43'-1" x 43'-3". L shaped plan. Built between c. 1865 and 1894. 1 sheet (1967, including plan and elevations, recorded during stabilization effort)

card prepared December 1972

INK ON MYLAR, MYLAR POS. PRINTS

Form 10-444 (2/62) ...STORIC AMERICAN BUILDINGS SURVEY