NABS
ARIZ,
2-BOWI.V,
1-I-

New Hospital - Fort Bowie Ruins
Bowie vicinity
Cochise County
Arizona

ARIZ-63-G

REDUCED COPIES OF MEASURED DRAWINGS

Historic American Buildings Survey

TRIM LINE

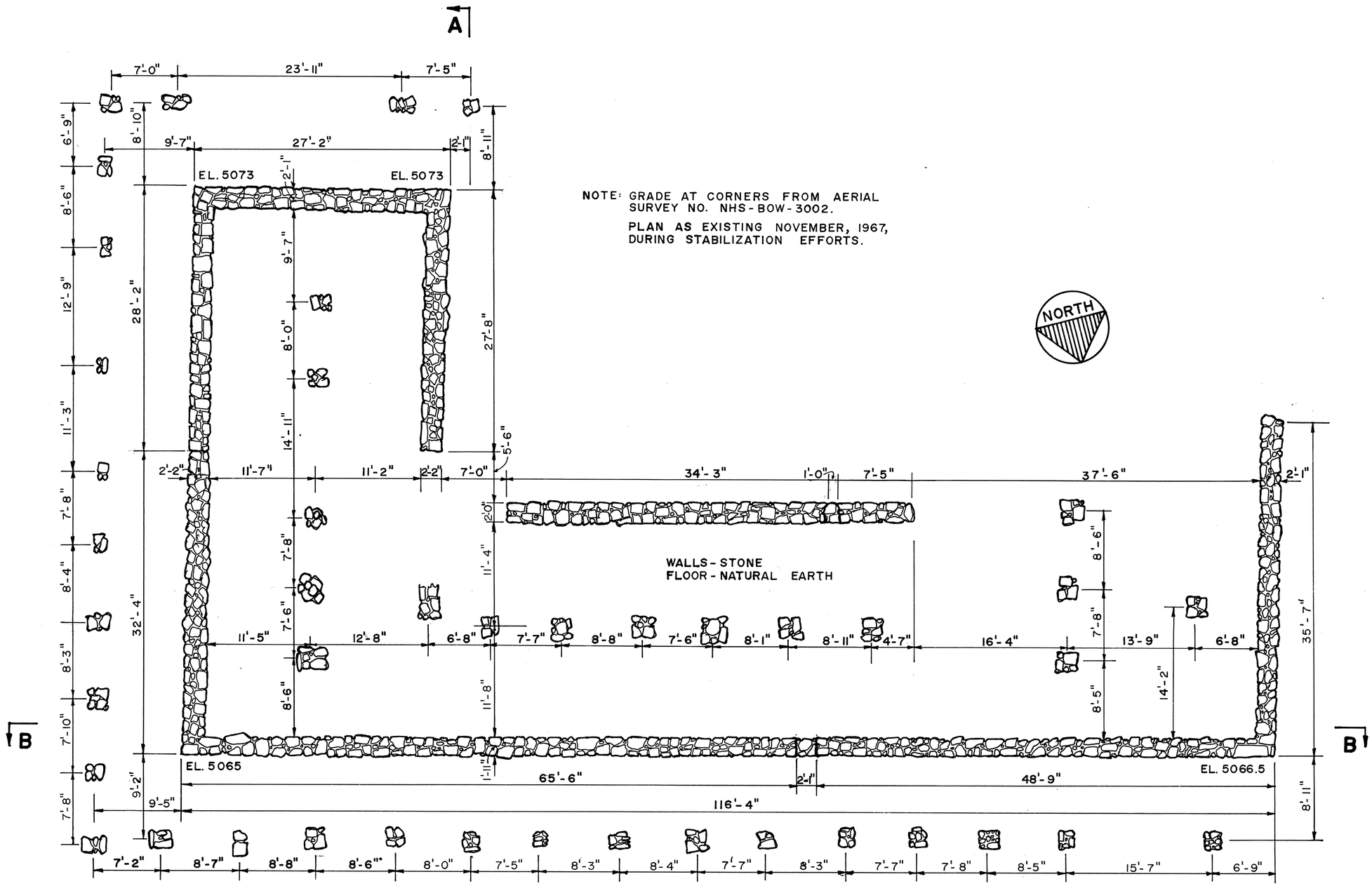

PLAN

1/8" = 1'-0"

6 0 1 2 3 4 5 10 20
FEET & INCHES 1/8" = 1'-0"

DRAWN BY: ROBERT C. GIEBNER, DEL. 1967

DIVISION OF HISTORIC ARCHITECTURE BRANCH OF RESTORATION UNDER DIRECTION OF THE NATIONAL PARK SERVICE, UNITED STATES DEPARTMENT OF THE INTERIOR	NAME AND LOCATION OF STRUCTURE HB-33 NEW HOSPITAL - FORT BOWIE RUINS COCHISE COUNTY, ARIZONA FORT BOWIE NATIONAL HISTORIC SITE	SURVEY NO. ARIZ 63-G	HISTORIC AMERICAN BUILDINGS SURVEY SHEET 1 OF 3 OF 20 SHEETS	LIBRARY OF CONGRESS INDEX NUMBER

TRIM LINE

P. B. P. CO. 16-5559

TRIM LINE

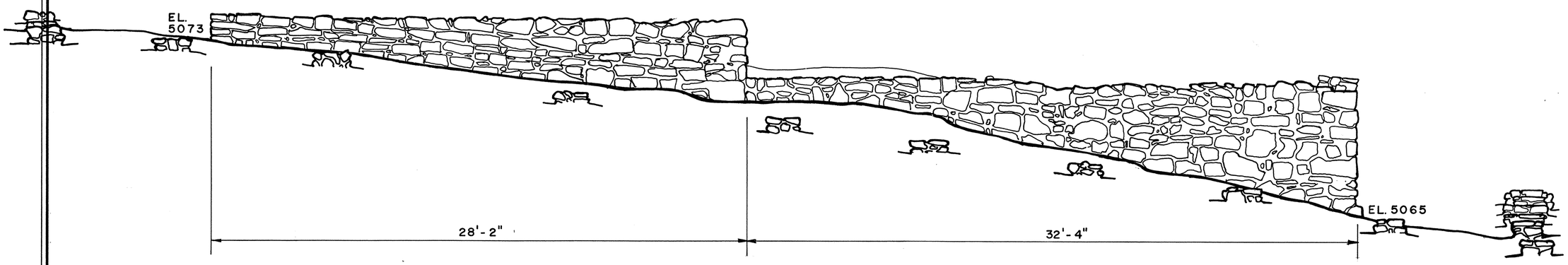

EAST ELEVATION
1/4" = 1'-0"

NOTE: GRADE AT CORNERS FROM AERIAL SURVEY NO. NHS - BOW - 3002.

ELEVATIONS AS EXISTING NOVEMBER, 1967 DURING STABILIZATION EFFORTS.

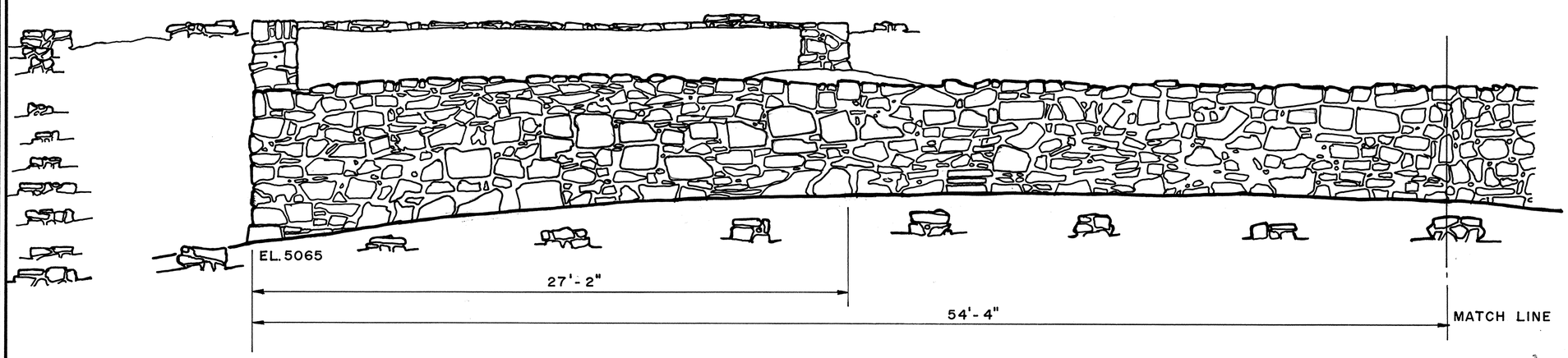

NORTH ELEVATION
1/4" = 1'-0"

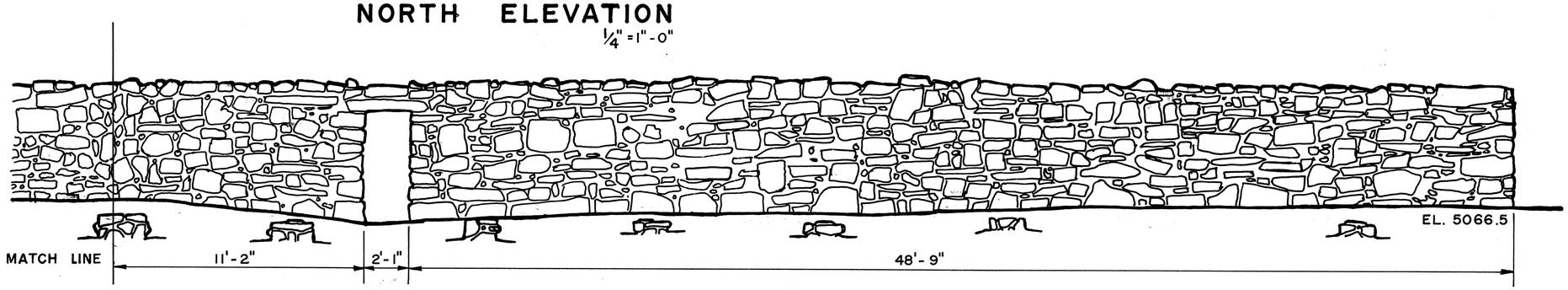

60 1 2 3 4 5 10
FEET & INCHES 1/4" = 1'-0"

DRAWN BY: ROBERT C. GIEBNER, DEL. 1967

DIVISION OF HISTORIC ARCHITECTURE BRANCH OF RESTORATION UNDER DIRECTION OF THE NATIONAL PARK SERVICE, UNITED STATES DEPARTMENT OF THE INTERIOR	NAME AND LOCATION OF STRUCTURE HB-33 NEW HOSPITAL - FORT BOWIE RUINS COCHISE COUNTY, ARIZONA FORT BOWIE NATIONAL HISTORIC SITE	SURVEY NO. ARIZ 63-G	HISTORIC AMERICAN BUILDINGS SURVEY SHEET 2 OF 3 OF 20 SHEETS	LIBRARY OF CONGRESS INDEX NUMBER

TRIM LINE

P. B. P. CO. 16-5559

TRIM LINE

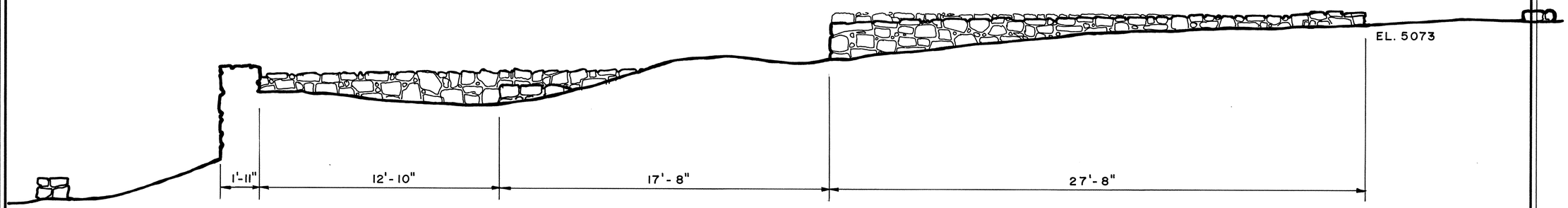

INTERIOR ELEVATION A-A

1/4" = 1'-0"

NOTE: ELEVATIONS AS EXISTING NOVEMBER, 1967, DURING STABILIZATION EFFORTS.

GRADE AT CORNER FROM AERIAL SURVEY NO. NHS-BOW-3002.

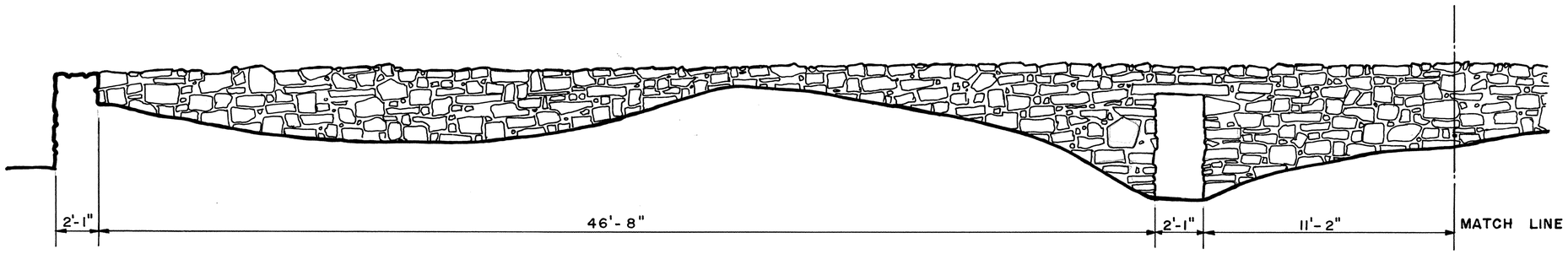

INTERIOR ELEVATION B-B

1/4" = 1'-0"

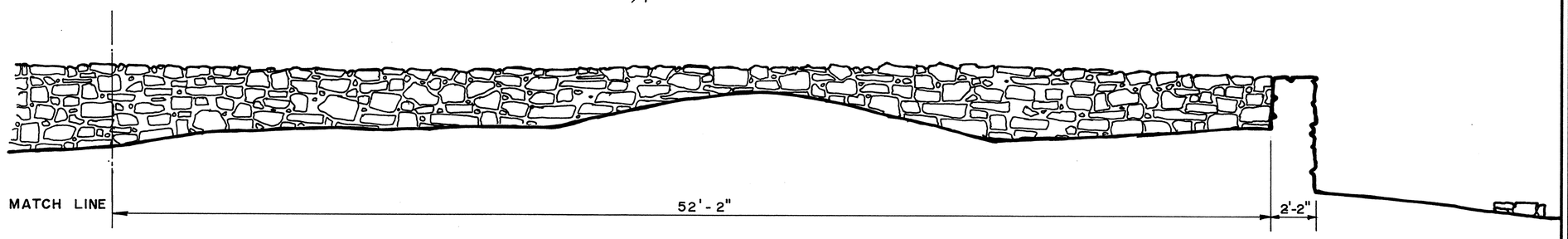

60 1 2 3 4 5 10
FEET & INCHES 1/4" = 1'-0"

DRAWN BY: ROBERT C. GIEBNER, DEL. 1967

DIVISION OF HISTORIC ARCHITECTURE BRANCH OF RESTORATION UNDER DIRECTION OF THE NATIONAL PARK SERVICE, UNITED STATES DEPARTMENT OF THE INTERIOR	NAME AND LOCATION OF STRUCTURE HB-33 NEW HOSPITAL - FORT BOWIE RUINS COCHISE COUNTY, ARIZONA FORT BOWIE NATIONAL HISTORIC SITE	SURVEY NO. ARIZ 63-G	HISTORIC AMERICAN BUILDINGS SURVEY SHEET 3 OF 3 OF 20 SHEETS	LIBRARY OF CONGRESS INDEX NUMBER

TRIM LINE

P. B. P. CO. 16-5559

ARIZ, 2-BOWI.V, 1I-

HM, 3S

State	County	Town or Vicinity
ARIZONA	Cochise (2)	Bowie Vicinity

Structure Fort Bowie, NEW Hospital (Ariz-63-G)

25 miles S. of Bowie. Sections of rubble stone, approx. 78'-0" x 125'-0", rubble stone piers approx. 8'-0" o.c. at N. and W. elevations, stone lintel over N. doorway; L shaped plan, interior piers at center line of each wing. Built between c. 1865 and 1894. 3 sheets (1967, including plan and elevations, recorded during stabilization effort).

card prepared December 1972

INK ON MYLAR, MYLAR POS. PRINTS

Form 10-444 (2/62)

...STORIC AMERICAN BUILDINGS SURVEY