HABS
ARIZ,
2-BOWI.V,
1J-

Sutler's Store - Fort Bowie Ruins
Bowie vicinity
Cochise County
Arizona

ARIZ-63-H

REDUCED COPIES OF MEASURED DRAWINGS

Historic American Buildings Survey

TRIM LINE

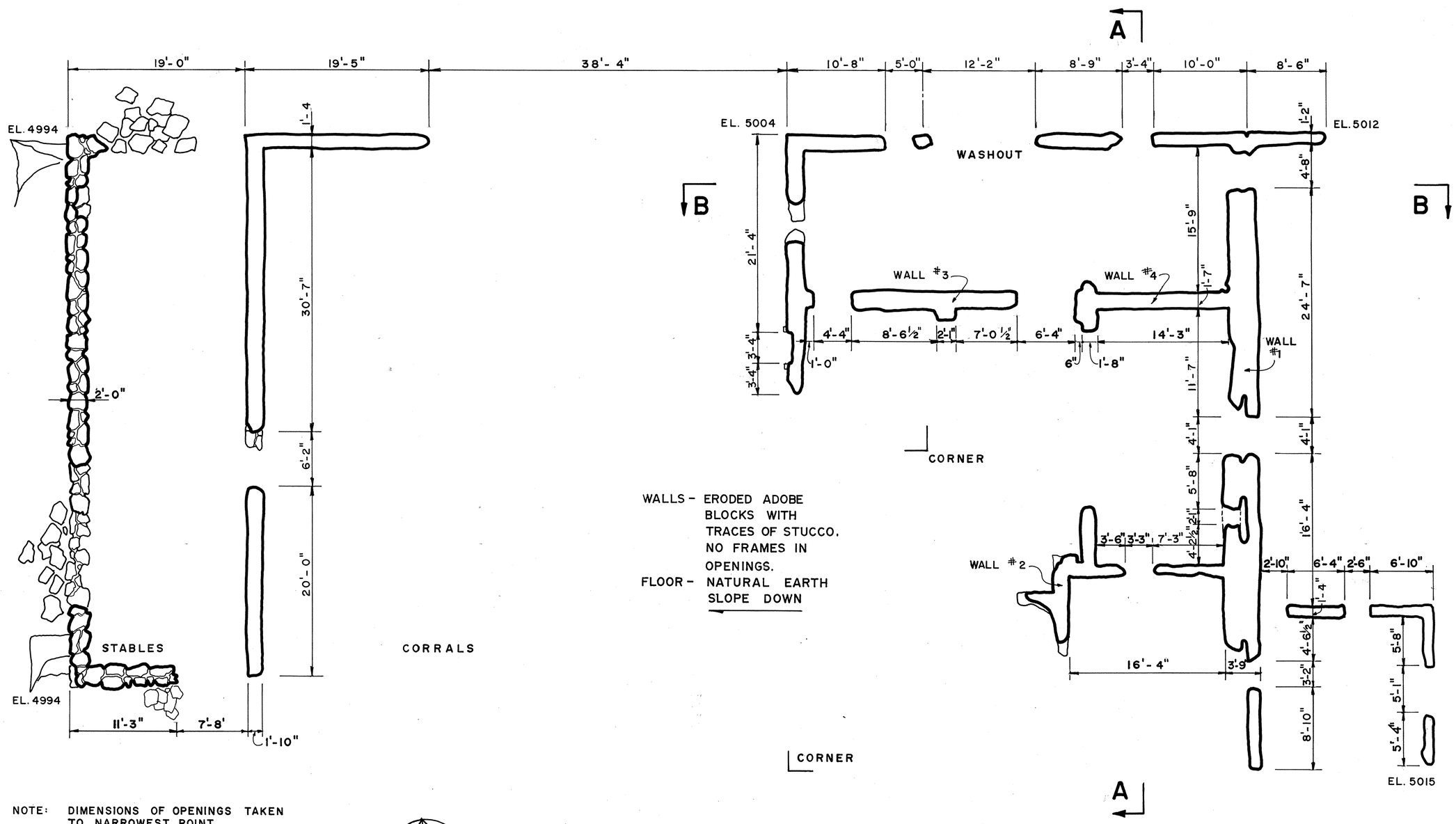

WALLS - ERODED ADOBE BLOCKS WITH TRACES OF STUCCO. NO FRAMES IN OPENINGS.

FLOOR - NATURAL EARTH SLOPE DOWN

NOTE: DIMENSIONS OF OPENINGS TAKEN TO NARROWEST POINT.

GRADE AT CORNERS FROM AERIAL SURVEY NO. NHS-BOW-3002.

PLAN AS EXISTING APRIL, 1967, PRIOR TO STABILIZATION EFFORTS.

NORTH

PLAN

1/8" = 1'-0"

0 1 2 3 4 5 10 15 20
FEET & INCHES 1/8" = 1'-0"

DRAWN BY: ROBERT C. GIEBNER, DEL. 1967

DIVISION OF HISTORIC ARCHITECTURE BRANCH OF RESTORATION UNDER DIRECTION OF THE NATIONAL PARK SERVICE. UNITED STATES DEPARTMENT OF THE INTERIOR	NAME AND LOCATION OF STRUCTURE: HB-35 SUTLER'S STORE - FORT BOWIE RUINS. COCHISE COUNTY, ARIZONA. FORT BOWIE NATIONAL HISTORIC SITE	SURVEY NO. ARIZ 63-H	HISTORIC AMERICAN BUILDINGS SURVEY SHEET 1 OF 4 OF 20 SHEETS	LIBRARY OF CONGRESS INDEX NUMBER

TRIM LINE

P. B. P. CO. 16-5559

TRIM LINE

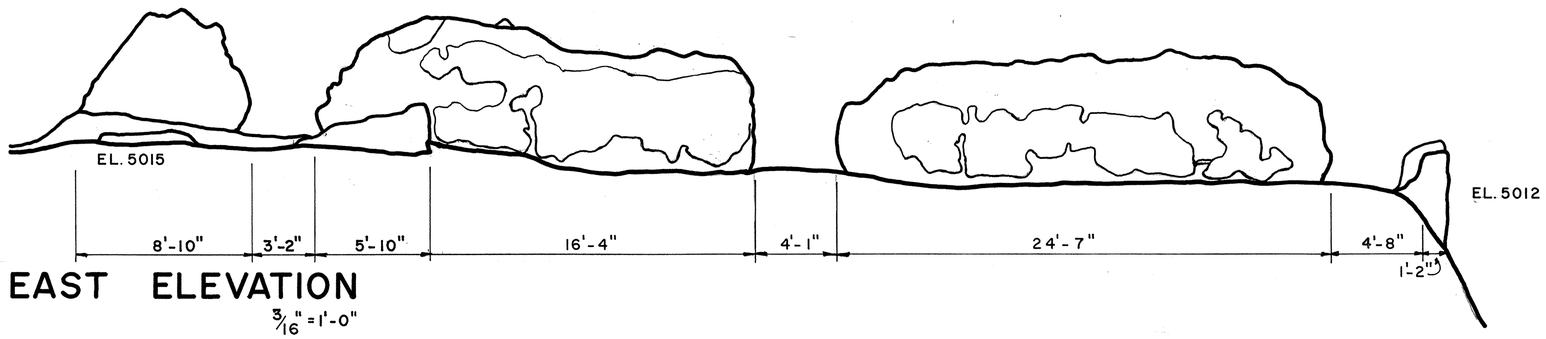

EAST ELEVATION
3/16" = 1'-0"

NOTE: DIMENSIONS OF OPENINGS TAKEN TO NARROWEST POINT.

GRADE AT CORNERS FROM AERIAL SURVEY NO. NHS-BOW-3002.

ELEVATIONS AS EXISTING APRIL, 1967, PRIOR TO STABILIZATION EFFORTS.

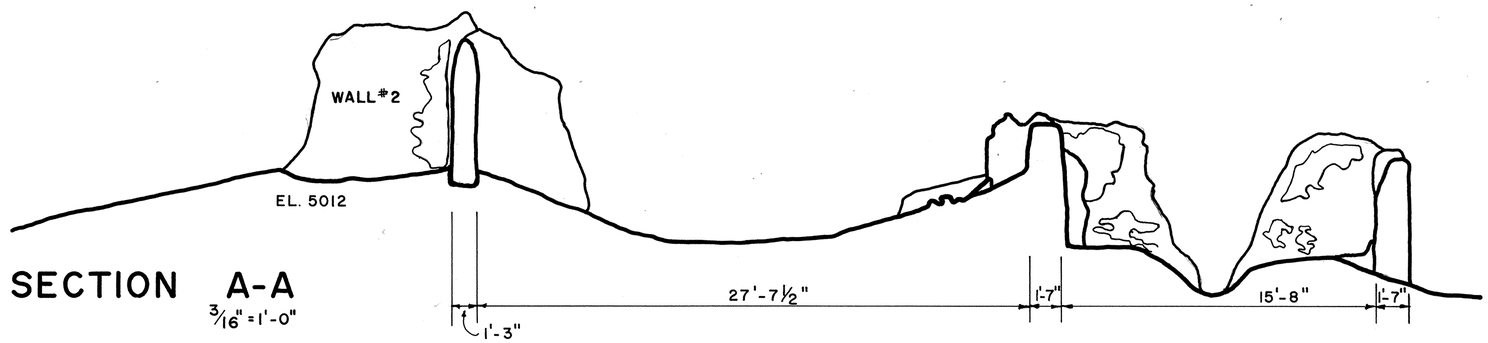

SECTION A-A
3/16" = 1'-0"

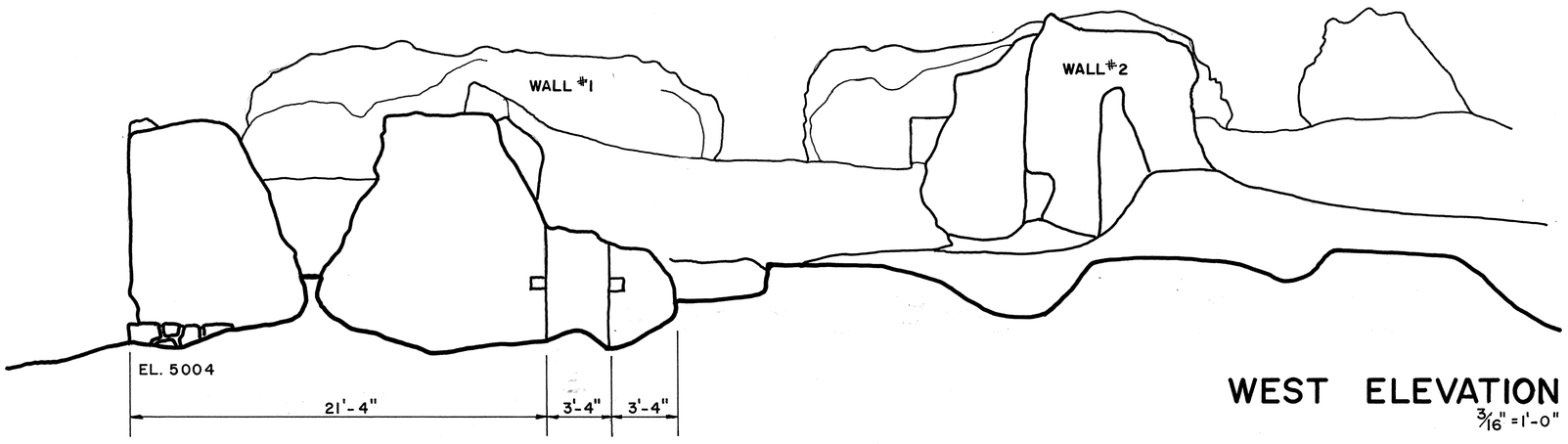

WEST ELEVATION
3/16" = 1'-0"

0 1 2 3 4 5 6 7 8 9 10 11 12 13 14 15
FEET & INCHES 3/16" = 1'-0"

DRAWN BY: ROBERT C. GIEBNER, DEL. 1967

DIVISION OF HISTORIC ARCHITECTURE BRANCH OF RESTORATION UNDER DIRECTION OF THE NATIONAL PARK SERVICE, UNITED STATES DEPARTMENT OF THE INTERIOR	NAME AND LOCATION OF STRUCTURE HB-35 SUTLER'S STORE - FORT BOWIE RUINS COCHISE COUNTY, ARIZONA FORT BOWIE NATIONAL HISTORIC SITE	SURVEY NO. ARIZ 63-H	HISTORIC AMERICAN BUILDINGS SURVEY SHEET 2 OF 4 OF 20 SHEETS	LIBRARY OF CONGRESS INDEX NUMBER

TRIM LINE

P. B. P. CO. 16-5559

TRIM LINE

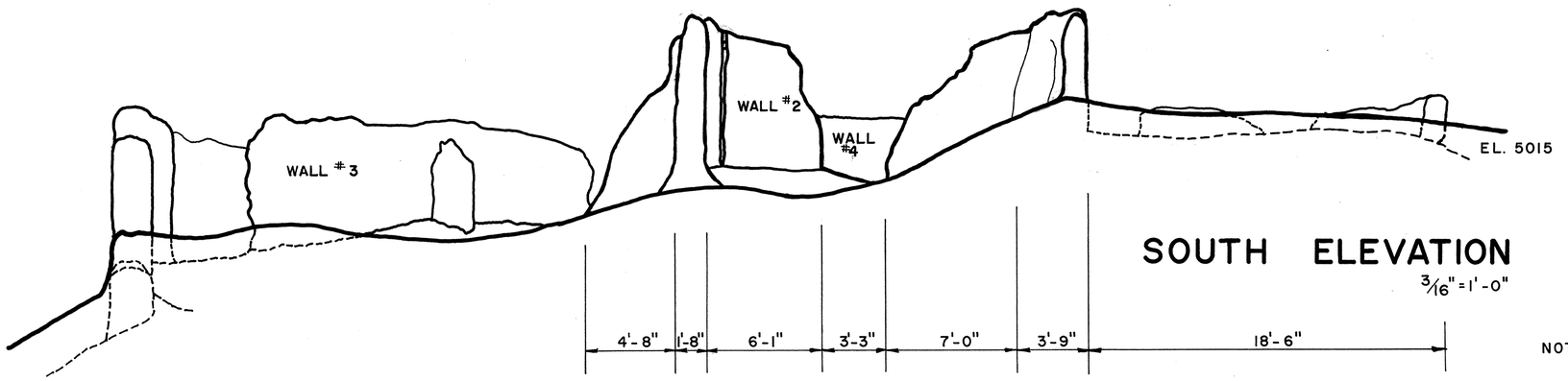

SOUTH ELEVATION

3/16" = 1'-0"

NOTE: DIMENSIONS OF OPENINGS TAKEN TO NARROWEST POINT.

GRADE AT CORNERS FROM AERIAL SURVEY NO. NHS-BOW-3002

ELEVATIONS AS EXISTING APRIL, 1967, PRIOR TO STABILIZATION EFFORTS.

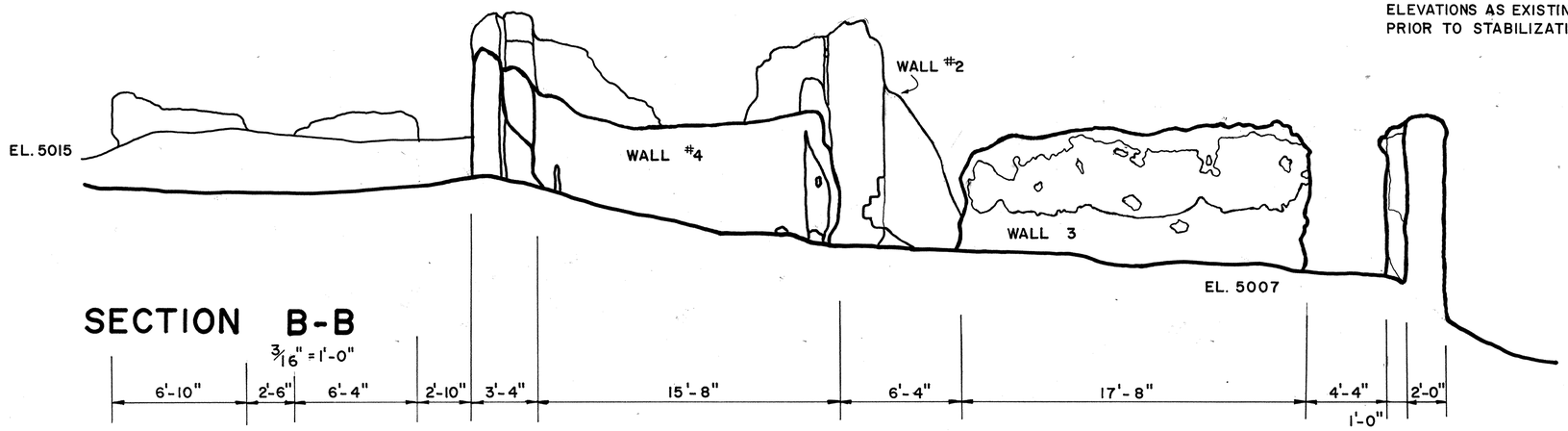

SECTION B-B

3/16" = 1'-0"

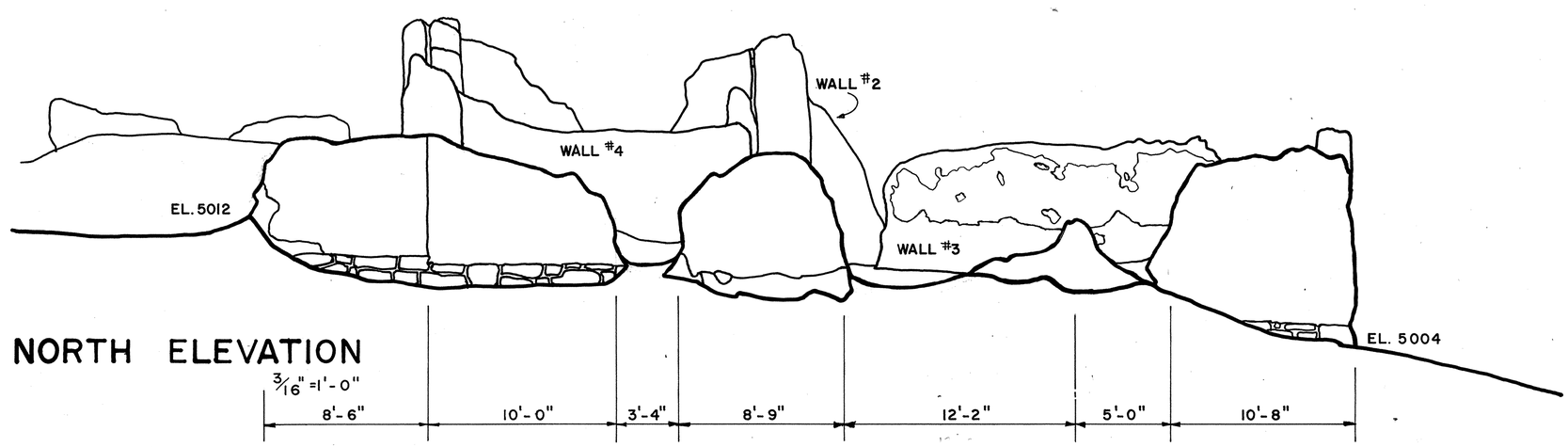

NORTH ELEVATION

3/16" = 1'-0"

60 1 2 3 4 5 6 7 8 9 10 11 12 13 14 15

FEET & INCHES 3/16" = 1'-0"

DRAWN BY: ROBERT C. GIEBNER, DEL. 1967

DIVISION OF HISTORIC ARCHITECTURE BRANCH OF RESTORATION UNDER DIRECTION OF THE NATIONAL PARK SERVICE, UNITED STATES DEPARTMENT OF THE INTERIOR	NAME AND LOCATION OF STRUCTURE HB-35 SUTLER'S STORE - FORT BOWIE RUINS COCHISE COUNTY, ARIZONA FORT BOWIE NATIONAL HISTORIC SITE	SURVEY NO. ARIZ 63-H	HISTORIC AMERICAN BUILDINGS SURVEY SHEET 3 OF 4 OF 20 SHEETS	LIBRARY OF CONGRESS INDEX NUMBER

TRIM LINE

P. B. P. CO. 16-5559

TRIM LINE

ELEVATIONS OF SUTLER'S STORE STABLES

3/16" = 1'-0"

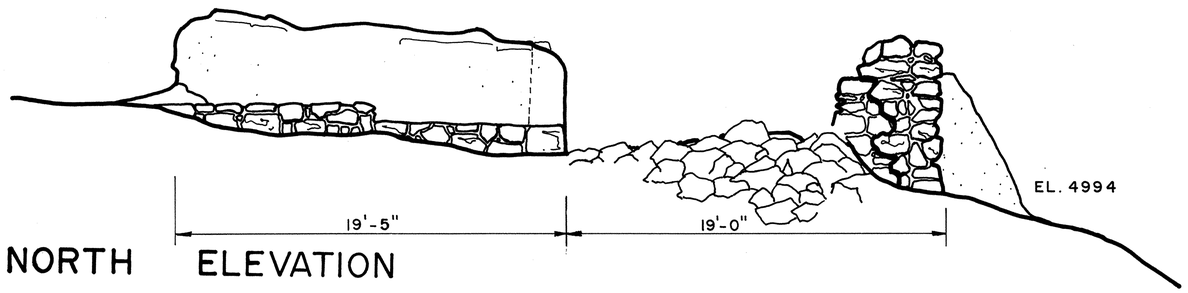

NORTH ELEVATION

NOTE: DIMENSIONS OF OPENINGS TAKEN TO NARROWEST POINT.

GRADE AT CORNERS FROM AERIAL SURVEY NO. NHS-BOW-3002.

ELEVATIONS AS EXISTING APRIL, 1967, PRIOR TO STABILIZATION EFFORTS.

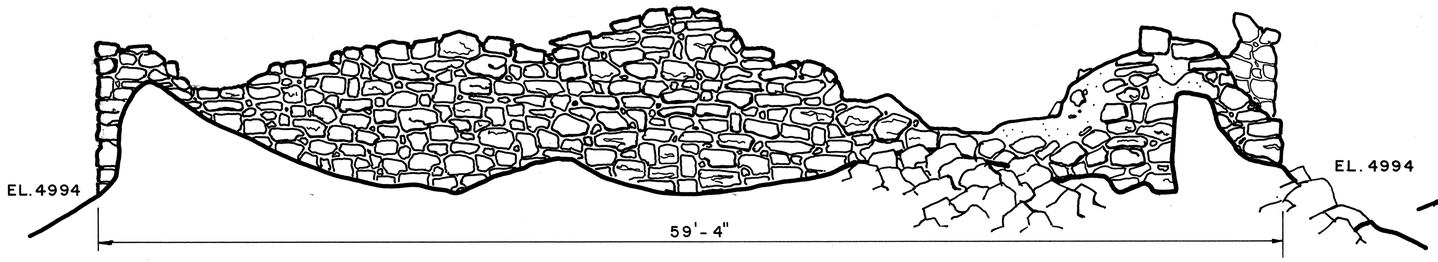

WEST ELEVATION

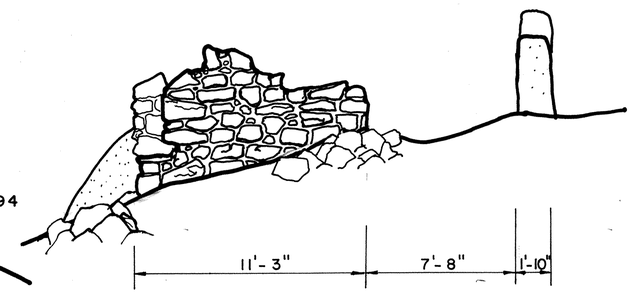

SOUTH ELEVATION

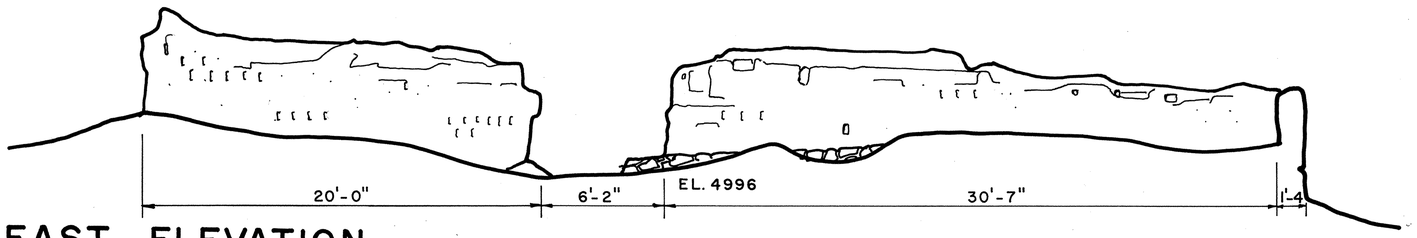

EAST ELEVATION

60 1 2 3 4 5 6 7 8 9 10 11 12 13 14 15
FEET & INCHES 3/16" = 1'-0"

DRAWN BY: ROBERT C. GIEBNER, DEL. 1967

DIVISION OF HISTORIC ARCHITECTURE BRANCH OF RESTORATION UNDER DIRECTION OF THE NATIONAL PARK SERVICE. UNITED STATES DEPARTMENT OF THE INTERIOR	NAME AND LOCATION OF STRUCTURE HB-35 SUTLER'S STORE - FORT BOWIE RUINS COCHISE COUNTY, ARIZONA FORT BOWIE NATIONAL HISTORIC SITE	SURVEY NO. ARIZ 63-H	HISTORIC AMERICAN BUILDINGS SURVEY SHEET 4 OF 4 OF 20 SHEETS	LIBRARY OF CONGRESS INDEX NUMBER

P. B. P. CO. 16-5559

TRIM LINE

ARIZ, 2-BOWI.V, 1J-

HM.4S

State: ARIZONA | County: Cochise (2) | Town or Vicinity: Bowie Vicinity

Structure: Fort Bowie Sutler's Store (Ariz-63-H)

25 miles S. of Bowie. Eroded adobe with traces of stucco, 49'-11" x 68'-8", vestibule foundation sections at SE corner (17'-10" x 18'-6"), adobe corral (approx. 58'-0" x 59'-0") extending from west wall, rubble stone stable walls (approx. 19'-0" x 58' -0") extending from west wall of corral; eroded adobe partitions. Built between c. 1865 and 1894. 4 sheets (1967, including

INK ON MYLAR, MYLAR POS. PRINTS

PLAN, ELEVATION AND SECTIONS, RECORDED PRIOR TO STABILIZATION EFFORT.

Form 10-444 (2/62)

HISTORIC AMERICAN BUILDINGS SURVEY

plan, elevations and sections, recorded prior to stabilization effort).

Card prepared December 1972