



# Summer 2023 Trip Planner



Information in this newspaper can change at any time as we work to safely increase access to these parks.

## Welcome to the Land of Giants

Rising from 1,300 feet (396 m) to 14,494 feet (4,418 m), the highest elevation in the lower 48 states, these parks protect a spectacular elevational range. Within our boundaries are dramatic shifts from warm foothills to cool forests to the cold High Sierra.

Diverse plants and animals living in extremely varied conditions call the parks home. The parks encompass steep roads, trails that climb mountains, and cold rivers that plunge down from epic heights. This is not one, but two national parks—Sequoia and Kings Canyon—managed by the National Park Service as one unit.

As you travel, look for evidence of past fires and storms. The 2021 KNP Fire burned along much of the Generals Highway. Last winter’s record-breaking precipitation fell on burned slopes that had been cleared of vegetation. The resulting mudslides caused significant damage to park highways and roads.

Crews are working on repairs. Road construction is likely to cause driving delays throughout the summer, and highways leading to Cedar Grove and Mineral King may remain closed all summer. Please have patience as we work to safely restore access to the parks.

## Getting Around the Parks

Find a Visitor Center			
	Park Area	May 27 to September 4	September 5 to October 9
Foothills Visitor Center	Foothills	8 am to 5 pm	8 am to 5 pm
Giant Forest Museum	Giant Forest	9 am to 6 pm	9 am to 5 pm
Lodgepole Visitor Center	Lodgepole	8 am to 5 pm <i>Tentative July Opening</i>	8 am to 5 pm
Kings Canyon Visitor Center	Grant Grove	8 am to 5 pm	8 am to 5 pm

Drive Times and Distances (Miles/Kilometers)					
	Grant Grove Village	Lodgepole Visitor Center	General Sherman Tree	Giant Forest Museum	Foothills Visitor Center
Grant Grove Village		26 mi/42 km 50 minutes	29 mi/47 km 60 minutes	31 mi/49 km 65 minutes	46 mi/74 km 170 minutes due to construction <i>Tentative July Road Opening</i>
Lodgepole Visitor Center	26 mi/42 km 50 minutes		3 mi/5 km 10 minutes	5 mi/7 km 15 minutes	20 mi/32 km 120 minutes due to construction <i>Tentative July Road Opening</i>
General Sherman Tree	29 mi/47 km 60 minutes	3 mi/5 km 10 minutes		4 mi/6 km 15 minutes	20 mi/32 km 120 minutes due to construction <i>Tentative July Road Opening</i>
Giant Forest Museum	31 mi/49 km 65 minutes	5 mi/7 km 15 minutes	4 mi/6 km 15 minutes		16 mi/26 km 105 minutes due to construction <i>Tentative July Road Opening</i>

### Current Conditions

#### Important Information

**Free Public Wi-Fi**  
Foothills Visitor Center  
Kings Canyon Visitor Center

**EMERGENCY — DIAL 911**

**Road Conditions**  
(559) 565-3341, (press 1, then 1)

#### Road Rules

**Gasoline**  
Gas may be available in the Sequoia National Forest.  
• Hume Lake (559) 305-7770  
• Stony Creek Village (559) 565-3909

**Road Closures**  
• Generals Highway from Hospital Rock to Giant Forest, tentative July opening  
• Highway 180 into Cedar Grove  
• Mineral King Road  
• Moro Rock/Crescent Meadow Road (closed weekends & holidays)  
• Crystal Cave Road

**Emergency Car Repairs**  
The parks do not tow or repair vehicles. If you are blocking traffic, call 911 or contact the emergency communications center at (559) 565-3341, ext. 9.

Vehicle Length Restrictions		
Start	Finish	Length
Foothills Visitor Center	Potwisha Campground	24 feet 7.3 m
Potwisha Campground	Giant Forest	22 feet 6.7 m
Giant Forest	Grant Grove	No limits

### Table of Contents

Welcome	1	Facilities and Services	2	Ranger Recommendations	4 and 5	Spanish Information	7
Visitor Center Hours	1	Campgrounds	2	Safety and Regulations	6	Park Areas and Driving Map	8
Drive Times	1	Explore Wilderness	3	Accessibility in the Parks	6	Free Sequoia Shuttle	8
Road Rules	1	Sequoia National Forest	3	Download an App	6	Sequoia Parks Conservancy	8



**Welcome!** Ask for printed information in other languages.

**¡Bienvenido!** Solicite información impresa en español.

**Bienvenue!** Demandez des informations imprimées en français.

**Willkommen!** Fordern Sie gedruckte Informationen in deutscher Sprache an.

**Benvenuti!** Richiedi informazioni stampate in italiano.

**Sequoia and Kings Canyon National Parks**  
(559) 565-3341

**Mailing Address**  
Sequoia and Kings Canyon NPs  
47050 Generals Highway  
Three Rivers, CA 93271


**E-mail**  
seki\_information@nps.gov

**Web**  
nps.gov/seki

**Free Public Wi-Fi**  
Foothills Visitor Center  
Kings Canyon Visitor Center

   @sequoiakingsnps

**Emergency - Dial 911**



NPS / BRITTANY BURNETT

## Services and Facilities

### Sequoia Foothills

#### Foothills Visitor Center

- Park Store (SPC)
- Free public Wi-Fi
- Picnic area nearby



### Giant Forest

#### Giant Forest Museum

- Park Store
- Water bottle filling station
- Shuttle stop
- Wilderness permits



### Lodgepole Village

#### Lodgepole Visitor Center

- Tentative Opening in July*
- Park Store (SPC)
- Shuttle stop



#### Village Shops - opening date TBD

- Market and gift shop: 8 am to 8 pm



### Wuksachi

#### Wuksachi Lodge

- Lobby open 24 hours
- Gift shop: 8 am to 8 pm



#### Wuksachi Lodge's Peaks Restaurant

- Open to the public
- Breakfast: 7 am to 10 am
- Lunch: 11:30 am to 3:30 pm
- Dinner: 5 am to 9 pm
- Bar open for lunch & dinner



### Kings Canyon Grant Grove Village

#### Kings Canyon Visitor Center

- Park Store (SPC)
- Free public Wi-Fi
- Wilderness permits



#### Village Shops

- Market: 8 am to 8 pm
- Gift shop: 10 am to 7 pm
- Post office: weekdays, 9 am to 12 pm and 1 pm to 4 pm



#### Grant Grove Restaurant

- Breakfast: 7 am to 10 am
- Lunch: 11 am to 4 pm
- Dinner: 4 pm to 8 pm



#### John Muir Lodge & Cabins

- Lobby open 24 hours



#### Grant Grove Stables

- June 10 to September 7
- 9 am to 4 pm, daily



### Kings Canyon National Park


Campground	Location
Azalea	Grant Grove
Crystal Springs	Grant Grove
Sunset	Grant Grove

Due to road damage from winter storms, Cedar Grove campgrounds are closed for the 2023 season.

### Sequoia National Park

Dorst	Lodgepole/ Giant Forest
Lodgepole	Lodgepole/ Giant Forest
Potwisha	Foothills
Buckeye Flat	Closed for the 2023 season
South Fork	Closed for the 2023 season
Mineral King Campgrounds may be closed due to road damage from winter storms.	

## Experience Wilderness



Wilderness is untrammled, natural, and undeveloped, and Sequoia and Kings Canyon National Parks are 97% designated Wilderness. Magnificent glacial canyons, broad lake basins, lush meadows, and sheer granite peaks—hallmarks of the most rugged portion of the High Sierra—form the core of the largest expanse of contiguous wilderness in California, which is visited and valued by people from around the world. Get a wilderness permit and solitude is just a long hike away.

### Wilderness Permits

Due to winter storm damage, entry points to wilderness will look different this year. During the summer quota period, May 26 to September 23, there are limits on the number of people each day that may enter the wilderness at an entry point and a fee is required.

Most trailheads allow advance reservations on Recreation.gov. Unused quota permits are available first-come, first-served for walk-ups at permit issuing stations. Wilderness Permit Station locations can be found below.

#### Wilderness Permits for Overnight Travel

Foothills	Wilderness Office Follow the path south of the visitor center to the Wilderness Office across the parking lot.	8 am to 3:30 pm
Giant Forest/ Lodgepole	Giant Forest Museum	7 am to 3:30 pm
Grant Grove	Kings Canyon Visitor Center	8 am to 4 pm

Due to road damage from winter storms, all Cedar Grove wilderness permit reservations through July 31 have been canceled. If you have reservations for Cedar Grove after August 1, 2023 or for Mineral King after June 15, they will be reevaluated as road work progresses.

## Sequoia National Forest

Sequoia National Forest and Giant Sequoia National Monument have over 1.1 million acres (4,452 sq km) of recreational opportunities. The forest offers 52 developed campgrounds, more than 1,147 miles (1,846 km) of trails, over 314,448 acres (1,273 sq km) of wilderness, 222 miles (357 km) of Wild and Scenic Rivers, 2,617 rivers and streams, world-class whitewater rapids, 158 ponds and lakes, boating, fishing, biking, horseback riding, and more.

### Services and Facilities

#### Sequoia National Forest, Hume Lake District

Hume Lake Office  
Open 9 am - 4:30 pm,  
Monday through Friday  
(559) 338-2251 or visit their website



#### Montecito Sequoia Lodge

(559) 565-3388  
This lodge has cabins, a restaurant, hotel, and Wi-Fi.



#### Hume Lake Village

(559) 305-7770  
Gas station, market, and snack shop are available. Gas pumps may close. Call ahead before you travel here.



#### Stony Creek Resort

(559) 565-3909  
This area has camping, room rentals, a market, and gas station. Gas pumps are credit card only when market is closed.



#### Boyden Cavern

Boyden Cavern is closed for the 2023 season.

#### Wilderness Camping

Contact the Hume Lake Office.

#### Dispersed Camping

Dispersed camping is available, but restrictions apply. Contact the Hume Lake Office of Sequoia National Forest for more information. Permits for portable stoves or fires are required and are available online.



Walking, hiking, and biking are not allowed on closed California highways, like Highway 180 past the Hume Lake Road junction.




NPS/KIEL MADDOX



NPS/KIEL MADDOX

### National Parks vs National Forests

	Sequoia and Kings Canyon National Parks	Sequoia National Forest
<b>Pets</b>	Pets are not allowed on trails. Pets on a leash no longer than 6 feet (1.8 m) are allowed in parking lots, picnic areas, and campgrounds.	Pets are allowed in developed areas and on trails. Pets must be on a leash no longer than 6 feet (1.8 m).
<b>Collect Resources</b>	Collecting objects is not allowed in parks. This includes natural objects, such as pine cones, rocks, plants, animals, and cultural artifacts such as arrowheads, beads, or pottery shards.	You may keep a few cones or rocks for personal use. Collecting artifacts such as arrowheads, beads, or pottery shards is prohibited.
<b>Hunting</b>	Not in the parks. You are responsible for understanding & complying with all applicable state, local, and federal firearms laws before entering the parks.	Only seasonally with a license. Call 559-243-4005 or learn more online. 
<b>Off-Road Driving</b>	Not in the parks. Stay on the roads.	Get off-highway-vehicle (OHV) route information at USFS Hume Lake Office in Dunlap.
<b>Cutting Wood</b>	Wood cutting is prohibited, though campers may gather downed wood when not in sequoia groves.	Allowed. Please contact the nearest Forest Service office for guidance and a permit.
<b>Dispersed Car Camping</b>	Not allowed within the parks.	Restrictions apply.

### Park Fees

Pay your entrance fee at park entrance stations. Annual and lifetime passes cover this fee. Pass and photo ID are required for access.

#### 7-day Passes

Single Vehicle ..... \$35  
Motorcycle ..... \$30  
Individual ..... \$20

#### Sequoia and Kings Canyon Pass

Annual Pass ..... \$70  
(access only to Sequoia and Kings Canyon NPs)

#### Interagency Annual and Lifetime Passes

Annual Pass ..... \$80  
Lifetime Senior Pass ..... \$80  
(for US Citizens aged 62+)  
Annual Senior Pass ..... \$20  
(for US Citizens aged 62+)  
Annual Military Pass ..... Free  
(for active-duty military and dependents)  
Access Pass ..... Free  
(for people with permanent disabilities)

#### Other Passes Honored

Golden Age, Golden Access, Volunteer, and 4th Grade (Every Kid Outdoors)

#### The Fees You Pay Make a Difference!

The parks use these funds for projects that protect and improve visitor services such as:

- Maintaining campgrounds
- Educating students
- Improving accessibility
- Fare-free Sequoia Shuttle

#### Fare-free Park Shuttles

Beginning June 9  
Daily from 8:30 am to 6 pm  
throughout Giant Forest and Lodgepole, with pickups every 10 to 15 minutes.



## Find a Campground

Reservations are required. Campsites are \$28 per night. Campsites hold up to six people and each site has a picnic table, fire ring with grill, and a metal food-storage box. Check-in and check-out is at noon.

### Camping Information

#### Toilets

Open campgrounds have flush toilets.

#### Quiet and No Generator Hours

Quiet hours are 10 pm to 6 am.



#### Roadside Camping

Roadside camping is not permitted in the parks. Camp only in designated campground sites.

#### Campfires - when restrictions allow

Campfires must be out cold before you leave your campsite.

### Make a Reservation

 [Recreation.gov](https://www.recreation.gov) or  
 [Recreation.gov App](https://www.recreation.gov)  
(877) 444-6777, (877) 833-6777 TDD  
(888) 448-1474 Customer Service

#### Propane and Fuel Canisters

Please recycle fuel canisters at home.

#### Dump Stations

Potwisha and Lodgepole Campgrounds

#### Propane and Fuel Canisters

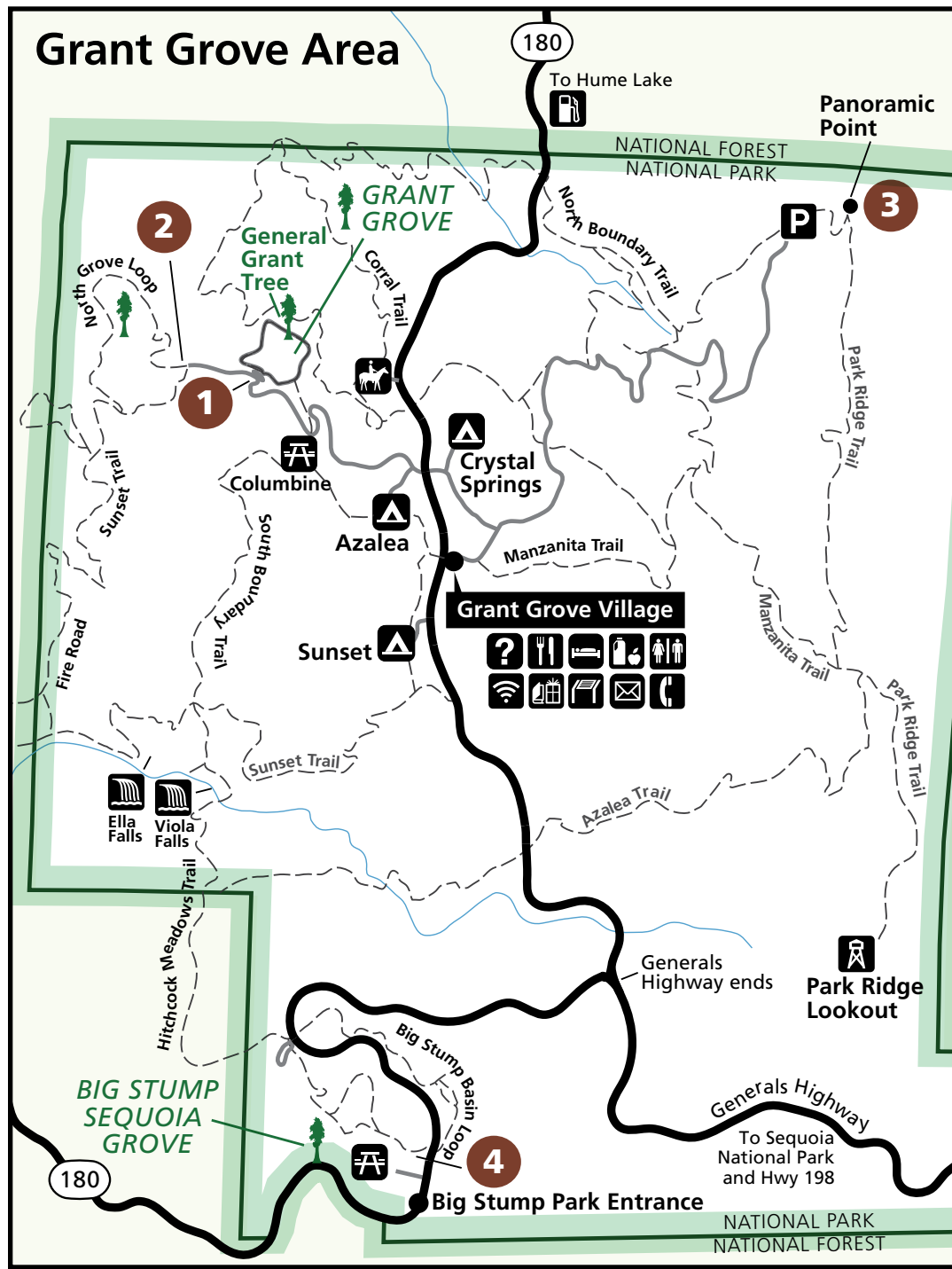
Please recycle fuel canisters at home.

#### No Shows

Sites that remain vacant by noon on the second day of a reservation may be released for new reservations.



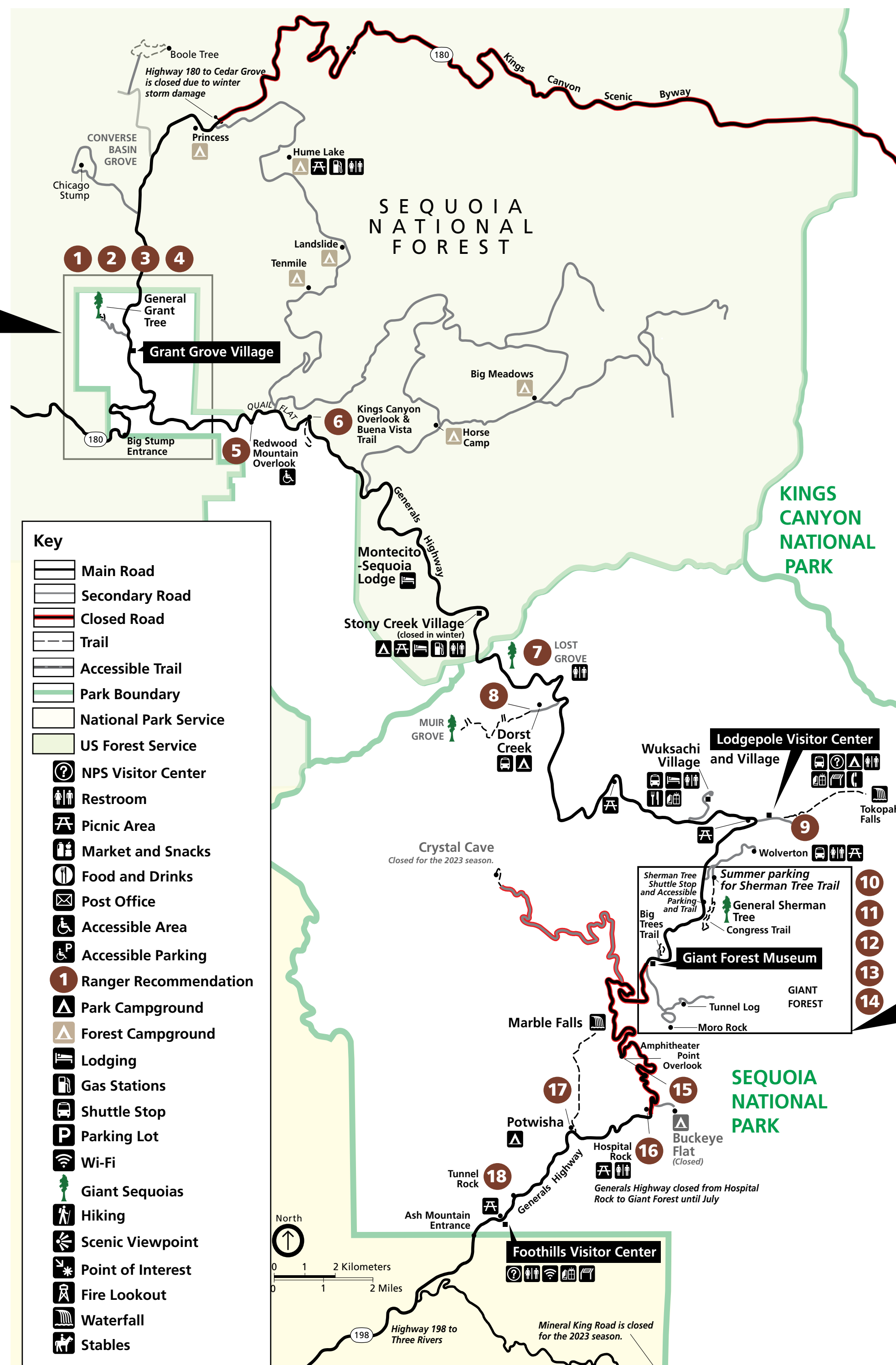
# Ranger Recommendations for Sequoia and Kings Canyon National Parks



Features	Ranger Recommendation	Roundtrip Distance	Starting Point
1	General Grant Tree Trail	0.5 miles 0.8 km	Grant Grove Parking Lot
2	North Grove Trail (loop)	1.5 miles 2.4 km	Grant Grove Bus Parking Lot
3	Panoramic Point Trail	0.5 miles 0.8 km	Panoramic Point Parking Lot
3	Park Ridge Trail	4.7 miles 7.6 km	Panoramic Point Parking Lot
4	Big Stump Basin Trail	1 mile 1.6 km	Big Stump Picnic Area
5	Redwood Mountain Overlook	Viewpoint	Just West of Redwood Mountain Road
6	Buena Vista Trail	3.2 miles 5.1 km	Kings Canyon Overlook Parking Area
6	Kings Canyon Overlook	Viewpoint	Kings Canyon Overlook Parking Area
7	Lost Grove	Viewpoint	Rest Area along the Generals Highway
8	Muir Grove Trail	4 miles 6.4 km	Dorst Creek Campground
9	Tokopah Falls Trail	3.4 miles 5.5 km	Lodgepole Campground



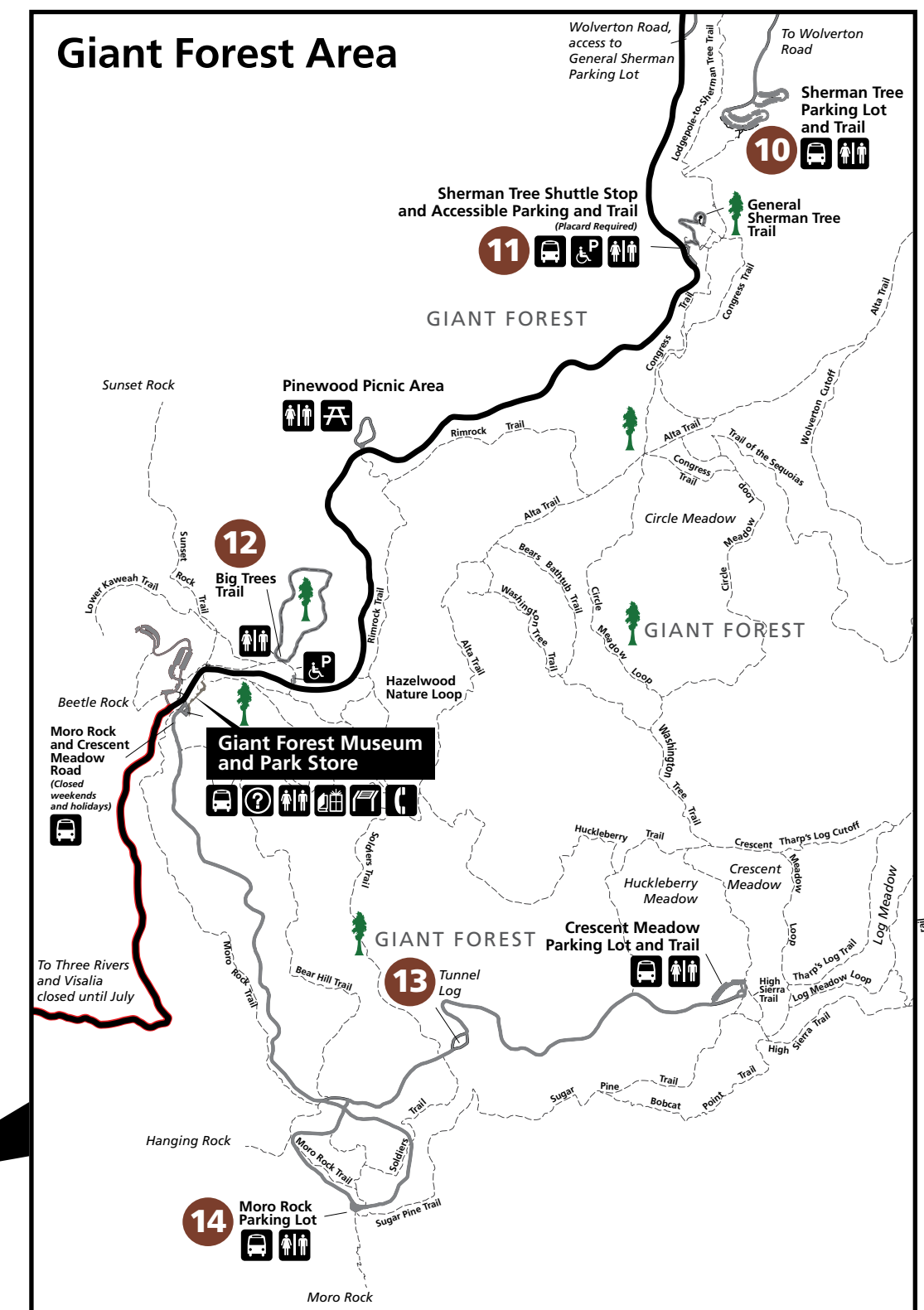
NPS/S. TAYLOR



**Key**

- Main Road
- Secondary Road
- Closed Road
- Trail
- Accessible Trail
- Park Boundary
- National Park Service
- US Forest Service
- NPS Visitor Center
- Restroom
- Picnic Area
- Market and Snacks
- Food and Drinks
- Post Office
- Accessible Area
- Accessible Parking
- Ranger Recommendation
- Park Campground
- Forest Campground
- Lodging
- Gas Stations
- Shuttle Stop
- Parking Lot
- Wi-Fi
- Giant Sequoias
- Hiking
- Scenic Viewpoint
- Point of Interest
- Fire Lookout
- Waterfall
- Stables

Features	Ranger Recommendation	Roundtrip Distance	Starting Point
10	Congress Trail (loop)	2.9 miles 4.7 km	Sherman Tree Parking Lot or Shuttle Stop
10	General Sherman Tree Trail	1.2 miles 1.9 km	Sherman Tree Parking Lot or Shuttle Stop
11	General Sherman Tree Accessible Trail	0.5 miles 0.8 km	Sherman Tree Accessible Parking Lot, or Shuttle Stop
12	Big Trees Trail (loop)	0.7 miles 1.1 km	Giant Forest Museum Parking Lot
13	Tunnel Log	On roadway	Along Moro Rock and Crescent Meadow Road
14	Moro Rock Trail	0.5 miles 0.8 km	Along Moro Rock and Crescent Meadow Road
15	Amphitheater Point Overlook	Viewpoint	Parking area along Generals Highway
16	Hospital Rock	Cultural site	Hospital Rock Picnic Area
17	Marble Falls Trail	6.2 miles 10 km	Potwisha Campground, near site #14
18	Tunnel Rock	0.1 mile 0.2 km	Parking area along Generals Highway



NPS



# Keep Yourself and the Parks Safe



## Tree Hazards

Branches and trees may fall, whether dead or alive, and when there is no wind.

Keep eyes and ears open. Run if you hear cracks or snapping from roots, trunks, or branches. Don't linger under dead, cracked, or broken hanging branches or trees with rotten bases.



## Fire Restrictions

Fire restrictions may be in place at any time and at any elevation. Prohibited

locations for wood or charcoal fires will be posted. Restrictions change as conditions change. Check for information on park bulletin boards or at visitor centers.



## Air Quality

In summer months, ozone concentrations often exceed federal health standards.

Ozone can have negative health effects.



## Fishing

Fishing is permitted in most areas of the parks, and on adjacent national forests.

People 16 years of age or older are required to have a California fishing license. Get copies of park-specific regulations at any visitor center.



## River Safety

Drowning is the primary cause of death in the parks. Rivers present a great

danger due to their swift currents and slippery rocks. Do not leave children unattended. Wear sturdy shoes, and never swim alone.



## Drones

Launching, landing, or operating remotely piloted aircrafts (such as model

airplanes, quadcopters, or drones) is prohibited.



## Firearms

It is illegal to discharge a firearm within Sequoia and Kings Canyon National

Parks or to bring one into any federal building. Hunting and trapping are illegal in the parks.



## Pets

Pets are not permitted on any trails in the parks. Pets in designated areas must

be kept on a maximum 6-foot (1.8 m) leash at all times. Pick up and dispose of all pet waste. Do not leave pets unattended or in vehicles where they can easily overheat.

# Keep Wildlife Wild

## You Are in Black Bear Country

Bears will grab unattended food and break into cars when food is visible. Bears have a keen sense of smell and are attracted to human food as well as hand sanitizer, cosmetics, toiletries, trash, cleaning supplies, and child safety seats. Bears that have had human food can become aggressive and dangerous and have to be killed. A fed bear is a dead bear. Food storage is the key to protecting humans and bears.

## Wildlife Viewing Safety

### Wildlife Viewing

Viewing wildlife is an amazing opportunity that comes with responsibility. Give animals room to move. Stay a minimum distance of 25 yards (23 m) from most wildlife and 100 yards (91 m) from predators like bears and mountain lions. In general, if a wild animal reacts to your presence, you are too close. Remember that wildlife are wild and can be unpredictable when they are disturbed or surprised. Use binoculars or a zoom lens from a safe distance and move back if an animal approaches you. *Keep Wildlife Wild* and observe from a safe distance.



NPS / ALISON TAGGART-BARONE

### Black Bears

If you see a black bear, don't let it approach you, your food, picnic area, or campsite. Wave your arms, make loud noises, and throw small rocks towards it. Keep a safe distance but be persistent.

### Mountain Lions and Bobcats

These animals normally run away when seen. However, if you see one and it does not run away, follow these tips for a safe encounter:

- Do not run; running may trigger a pursuit.
- Pick up children.
- Try to appear as large as possible, do not crouch down.
- Hold your ground, or back away slowly, while facing the animal.
- If it acts aggressively, wave your hands, shout, and throw stones and sticks at it.
- If attacked, fight back!
- Report all sightings.



### Food Storage

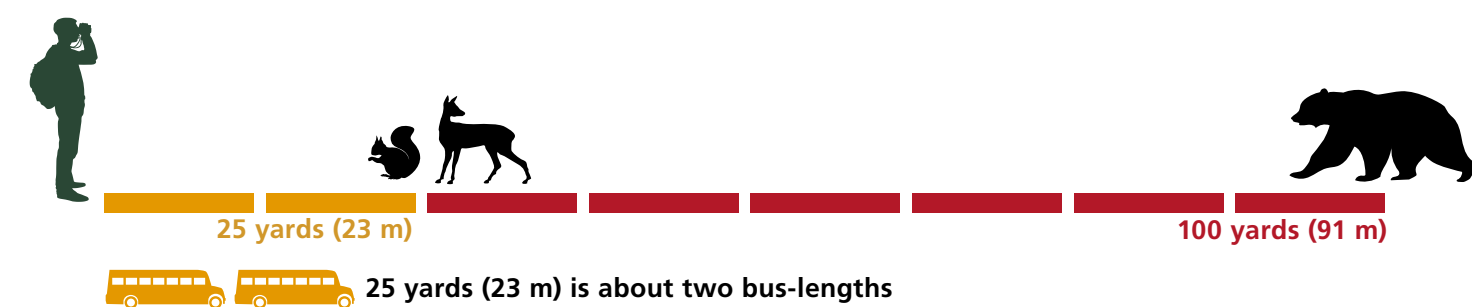
Metal food storage boxes are provided to properly store food and odorous items, when not in use. Store all food, coolers, and anything with an odor, including child safety seats and flavored drinks. If no food storage box is available, food items must be stored inside your car trunk or low in the vehicle, out of sight, and keep windows closed. Always keep a clean campsite and throw away all trash in dumpsters. While picnicking, never move away from coolers and tables when food is out. Stay within arm's length of food.



NPS



NPS



# Bienvenido al país de los gigantes

A una altitud de 1,300 pies (396 m) a 14,494 pies (4,418 m), la mayor elevación en los 48 estados contiguos, estos parques protegen una espectacular cordillera elevada. Dentro de nuestros límites se encuentran impresionantes transiciones, desde las cálidas estribaciones hasta los bosques frescos y la fría High Sierra. En esos parques tienen su hogar diversas plantas y animales, que viven en condiciones extremadamente variadas. Los parques abarcan empinados caminos, senderos que trepan por las montañas y ríos que se desploman desde alturas épicas. En sus recorridos, busque evidencias de incendios y tormentas pasadas.

El incendio KNP ardió a lo largo de casi toda la Generals Highway en 2021; después, el invierno de 2022-2023 trajo una precipitación sin precedentes. La lluvia y la nieve que cayeron en las laderas quemadas causaron daños significativos a las carreteras y caminos del parque. Ahora hay cuadrillas trabajando en la reparación pero es probable que la construcción de caminos cause demoras en el tráfico durante todo el verano. Tenga paciencia mientras trabajamos para restablecer el acceso seguro a los parques.

# Manténgase usted mismo y el parque a salvo



## Peligros con los árboles

Pueden caer ramas y árboles, ya sea muertos o vivos, y cuando no haya viento. Tenga los ojos abiertos y escuche con atención. Corra si escucha crujidos o chasquidos de raíces, troncos o ramas. No se entretenga debajo de ramas muertas, rajadas o rotas y colgantes, ni de árboles con la base podrida.



## Restricciones de hacer fuego

En cualquier momento y en cualquier elevación puede haber restricciones de hacer fuego. Se publicarán los lugares donde está prohibido hacer fogatas de madera o de carbón. Las restricciones cambian conforme cambian las condiciones. Busque la información en los tableros de anuncios del parque o en los centros de visitantes.



## Calidad del aire

En los meses de verano, la concentración de ozono en ocasiones supera las normas federales de salud. El ozono puede tener efectos negativos en la salud.



## Pesca

La pesca está permitida en la mayoría de las áreas de estos parques y en los bosques nacionales adyacentes. A las personas de 16 años o más se les requieren que tengan una licencia de pescar de California. Obtenga los reglamentos específicos del parque en el centro de visitantes.



## Armas de fuego

Es ilegal disparar armas de fuego en los parques, así como introducirlas en cualquier edificio federal. Es ilegal cazar y atrapar animales en los parques.



## Drones

Está prohibido lanzar, aterrizar y operar aeronaves de piloto remoto, como modelos de avión, cuadricópteros y drones.



## Mascotas

No se permiten mascotas en ningún sendero de los parques. Pueden tenerse mascotas en las áreas designadas, con una correa de máximo 6 pies (1.8 m) en todo momento. Recoja y deseché todos los desechos de su mascota. No deje desatendidas sus mascotas ni adentro de vehículos que puedan sobrecalentarse fácilmente.



## Seguridad en ríos

El ahogamiento es la causa principal de muerte en los parques. Los ríos representan un gran peligro debido a las rápidas corrientes y a las rocas resbalosas. No deje desatendidos a los niños. Use calzado resistente y nunca nade solo.

# Conserve la fauna silvestre

**Está en tierra de osos.** Los osos se apoderan de la comida desatendida y entran a la fuerza en los autos donde ven alimento. Los osos tienen un refinado sentido del olfato y se sienten atraídos por la comida de los humanos, así como por el desinfectante de manos, los cosméticos, los artículos de tocador, la basura, los artículos de limpieza y los asientos de seguridad para niños. Los osos que han probado alimento humano pueden volverse agresivos y peligrosos, y tienen que ser sacrificados. Un oso alimentado es un oso muerto. Guardar los alimentos es la clave para proteger a humanos y osos.

## Observación de la fauna y seguridad

### Observar la fauna

Observar la fauna es una oportunidad maravillosa que implica responsabilidades. Dé espacio a los animales. La mejor forma de estar a salvo al observar la fauna es darles a los animales espacio para moverse. Manténgase a por lo menos 25 yardas (23 m) de distancia de la mayoría de los animales y a 100 yardas (92 m) de depredadores, como osos y pumas. En general, si un animal salvaje reacciona a su presencia, usted está demasiado cerca. Recuerde que los animales salvajes pueden ser impredecibles cuando se sienten perturbados o

sorprendidos. Use binoculares o una lente de zoom a una distancia prudente y retroceda si el animal se le acerca. *Conserve la fauna silvestre* y obsérvela desde una distancia prudente.

### Los osos negros

Si ve a un oso negro, no permita que se le acerque a usted, a su comida ni a su área de picnic o de campamento. Agite los brazos, haga ruidos fuertes y arroje piedras pequeñas en su dirección. Mantenga una distancia prudente, pero sea persistente.

### Los pumas y los gatos monteses

normalmente corren cuando son vistos. Sin embargo, si usted ve a un puma o un gato montés y éstos no corren, siga estos consejos para que el encuentro sea seguro:

- No corra; correr podría provocar una persecución.
- Recoja a sus niños.
- Trate de aparecer lo más grande posible; no se acucille.
- Manténgase firme o retroceda lentamente, dándole la cara al animal.
- Si el animal actúa agresivamente, agite los brazos, grite y arroje piedras o palos en su dirección.
- ¡Si lo ataca, defiéndase!
- Reporte todas las observaciones.

### Almacenamiento de comida

Se le proporcionan cajas metálicas para que guarde adecuadamente los alimentos y artículos que tengan olor cuando no los esté usando. Guarde bien todos los alimentos, las neveras portátiles y cualquier cosa con olor, incluso los asientos de seguridad para niños y las bebidas saborizadas. Si no dispone de una caja para guardar alimentos, debe guardarlos en el maletero de su auto, o en la parte baja del vehículo, fuera de la vista y con las ventanas cerradas. Mantenga siempre limpio el campamento y deseché toda la basura en los contenedores. Cuando esté de picnic, no se aleje de las neveras portátiles ni de las mesas cuando la comida esté afuera. Manténgase a un brazo de distancia de la comida.



25 yardas (23 m)



100 yardas (91 m)

25 yardas (23 m) son aproximadamente dos longitudes de autobús



NPS

# Accessibility: Parks for All



## Accessibility Guide

Looking for information about accessibility accommodations for people with disabilities? Ask for a free Accessibility Guide at any park visitor center or download it online.



## Assisted Listening Devices

At Kings Canyon Visitor Center in Grant Grove, assisted listening devices and audio description are available for the park film. Ask at the information desk for a receiver.



## Braille Park Map

Borrow a Braille version of the official park map at park visitor centers. Outdoor exhibits along the Grant Tree Trail have Braille text and tactile features. Kings Canyon Visitor Center and Hospital Rock Picnic Area have tactile interpretive exhibits.



## Borrow a Wheelchair

Borrow a manual wheelchair at Lodgepole or Kings Canyon visitor centers or at Giant Forest Museum. Be prepared to provide your address and phone number. Wheelchairs may be used anywhere in the parks but must be returned where they were borrowed by closing time.

## Exploring in the Digital Age

We have an app for that! Download these apps to help plan your visit, find the perfect hike, or reserve a campsite. Need Wi-Fi to download? Find free public Wi-Fi at Foothills and Kings Canyon Visitor Centers.



## National Park Service (NPS) App

Find maps, information, and an events calendar on this app. Once downloaded, search for Sequoia and Kings Canyon National Parks, download content for offline use.



## UniDescription App

This app translates the map of the parks into acoustic media, designed for people who are blind, visually impaired, print dyslexic, or who prefer learning through sound.



## Recreation.gov App

This app is your on-the-go solution for making reservations or purchasing passes. Return to your favorite spot or find a new one by searching for the location that is right for you.



## Condiciones actuales



## Guía de accesibilidad

Encuentre la guía de accesibilidad gratuita en cualquier centro de visitantes del parque o en línea.

## Información importante

**Wi-Fi pública gratuita**  
Foothills Visitor Center  
Kings Canyon Visitor Center

**EMERGENCIAS: LLAME AL 911**

**Estado de las carreteras**  
(559) 565-3341, (oprime 1, después 1)

## Normas viales

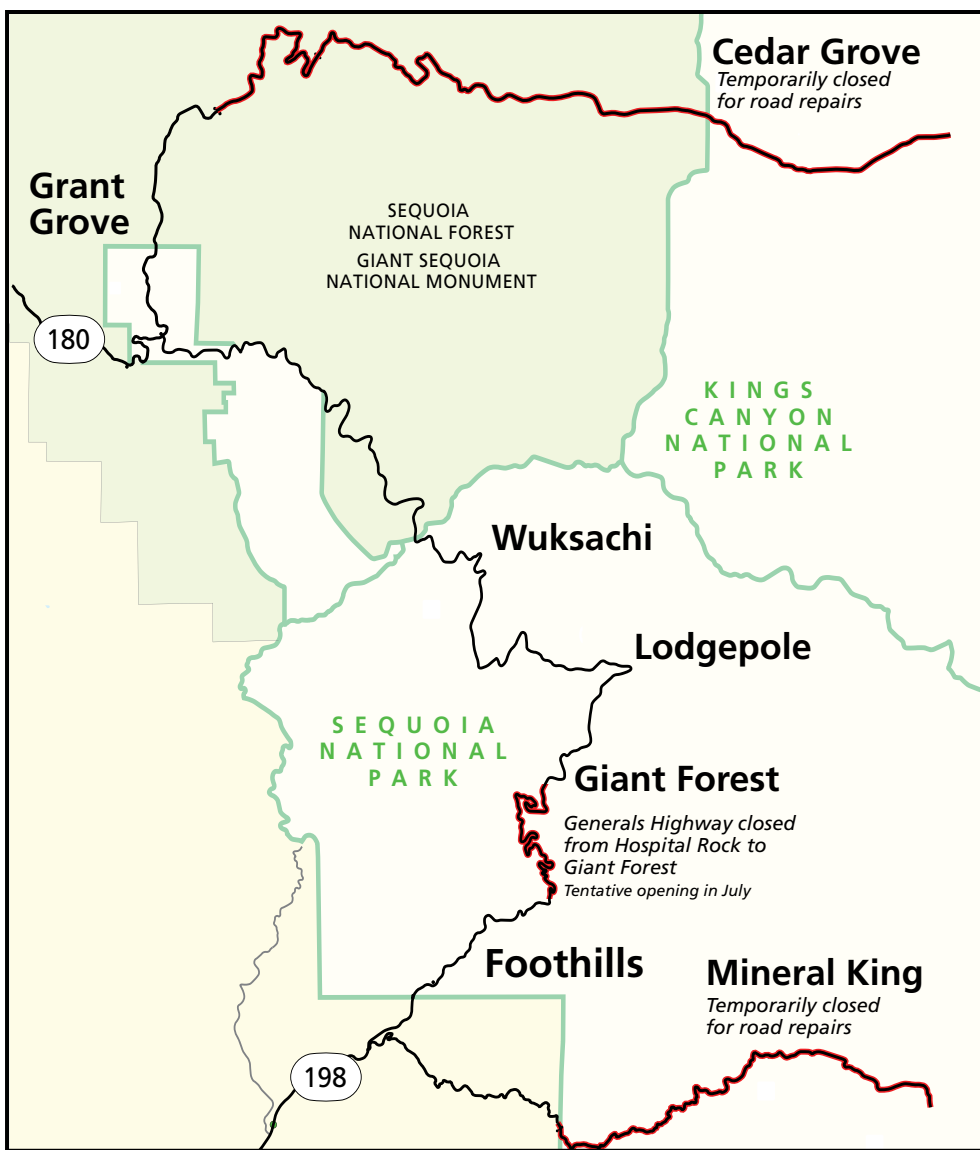
**Gasolina**  
Dentro de los límites del parque no se dispone de gasolineras. Hay gasolina disponible dentro del Sequoia National Forest:

- Hume Lake (559) 305-7770
- Stony Creek Village (559) 565-3909

**Cierre de carreteras**

- Generals Highway from Hospital Rock to Giant Forest, abertura tentativa en julio
- Highway 180 into Cedar Grove
- Mineral King Road
- Moro Rock/Crescent Meadow Road (Cerrado fines de semana y días festivos)
- Crystal Cave Road





# Park Areas

**Cedar Grove** is closed for the 2023 season for road repairs.

**Grant Grove** is the gateway to Kings Canyon National Park. A few miles from the Kings Canyon entrance, Grant Grove Village offers camping and lodging, with a variety of services nearby. Visit the General Grant Tree and other monarch sequoia, or try a longer trail through montane forests. For a glimpse into alpine wilderness, hike to Panoramic Point.

**Wuksachi** has a lodge and restaurant that offer additional services. In summer, ride fare-free shuttles throughout the area.

**Lodgepole** offers camping, supplies, and dining. In summer, ride fare-free shuttles throughout the area.

**Giant Forest** offers the finest sequoia groves on Earth. Take a day hike or enjoy an overnight backpacking trip. Trails in this area lead to the largest tree on Earth—the General Sherman Tree—and through the Giant Forest sequoia grove. In summer, ride fare-free shuttles throughout the area.

**Foothills** of Sequoia National Park are ruled by the seasons. Summer brings hot and dry conditions to the area, and most visitors are passing through on their way to cooler elevations. Fall and winter offer mild temperatures that are ideal for hiking. In spring, wildflowers are abundant. This diverse landscape is home to more plants and animal species than any other park landscape.

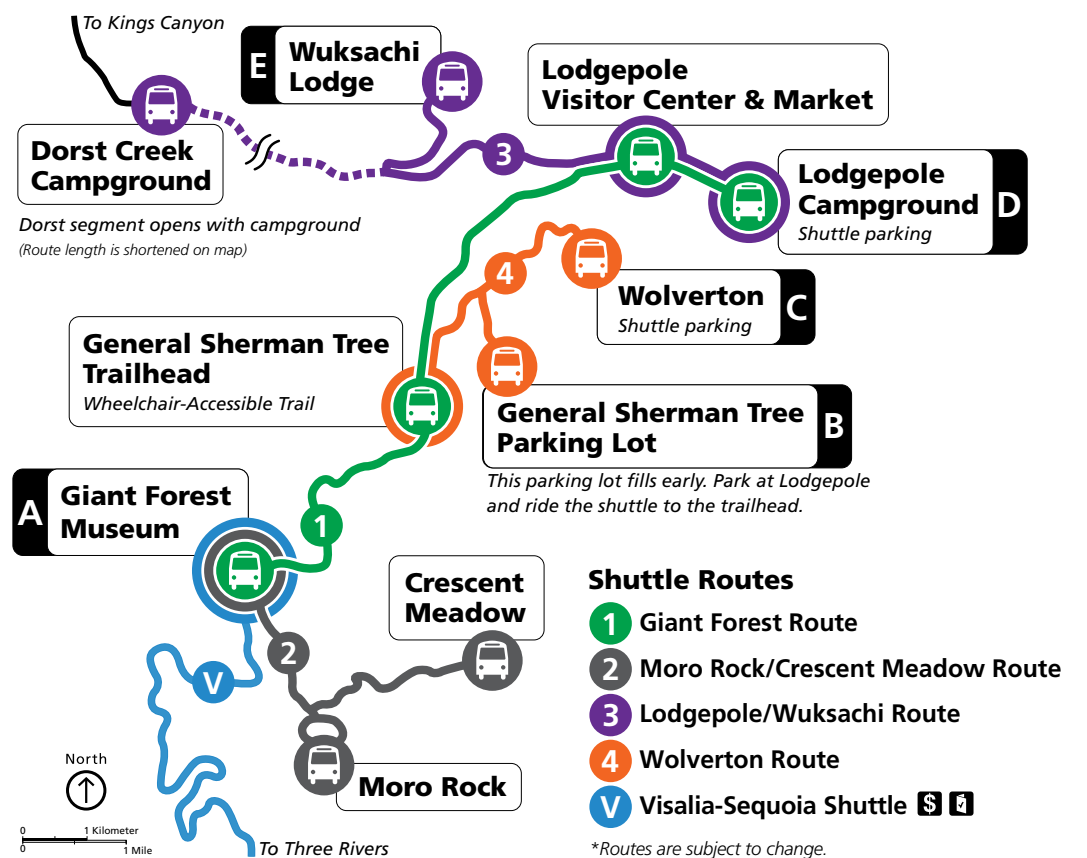
**Mineral King** is temporarily closed for road repairs. Call (559) 565-3341, press 1, then 1, for current road conditions.

## Free Shuttles and Parking in the Giant Forest

Parking may be difficult to find in popular areas of Sequoia National Park during summer. Beginning June 9, fare-free park shuttles stop at each of these locations, between 8:30 am and 6 pm, daily. Please be patient with staff if lines are long.

<b>First Shuttle</b>	<b>Last Shuttle</b>	<b>Intervals</b>
8:30 am	6 pm	Every 10 to 15 minutes

Stop	Name	Parking Information
<b>A</b>	Giant Forest Museum	This lot normally fills by 10 am. It is located across the street from the Giant Forest Museum.
<b>B</b>	Main Sherman Tree Parking Lot	Off Wolverton Road. This lot usually fills by noon.
<b>C</b>	Wolverton Picnic Area and Trailhead	This lot is at the end of Wolverton Road.
<b>D</b>	Lodgepole Campground	Park in the large lot just beyond the campground kiosk.
<b>E</b>	Wuksachi Restaurant and Lodge	Continue past the lodge for parking.



**Sequoia Parks Conservancy (SPC)** is the official nonprofit partner to Sequoia and Kings Canyon National Parks. Their mission is to fund and enable projects and programs that protect, preserve, and provide access to the natural and cultural resources of the parks.



@SequoiaParksConservancy



## Be a Champion for Your Parks

Remember your visit with a purchase from one of the park stores. Park stores inside visitor centers offer books and other keepsakes such as postcards, magnets, and t-shirts. Every purchase makes Sequoia Parks Conservancy's work possible.

### Park Store Locations:

- Foothills Visitor Center
- Giant Forest Museum
- Lodgepole Visitor Center
- Kings Canyon Visitor Center
- Visitor Center at Lake Kaweah

Adventure awaits with Sequoia Parks Conservancy. There is so much to explore within our parks. Join guides on a nature walk, astronomy program, or custom adventure. The only thing missing is you!



Become a Friend of Sequoia Parks Conservancy. When you become a Friend of Sequoia Parks Conservancy with a donation of \$35 or more, you support our many education, conservation, restoration, and preservation projects. As a Friend, you will stay connected through special programs, events, and offers throughout the year. You will also receive 15% off purchases at retail locations throughout Sequoia and Kings Canyon National Parks, through our online store, and in hundreds of parks and public lands throughout the country.

This publication and other park projects would not be possible without your donations to Sequoia Parks Conservancy.